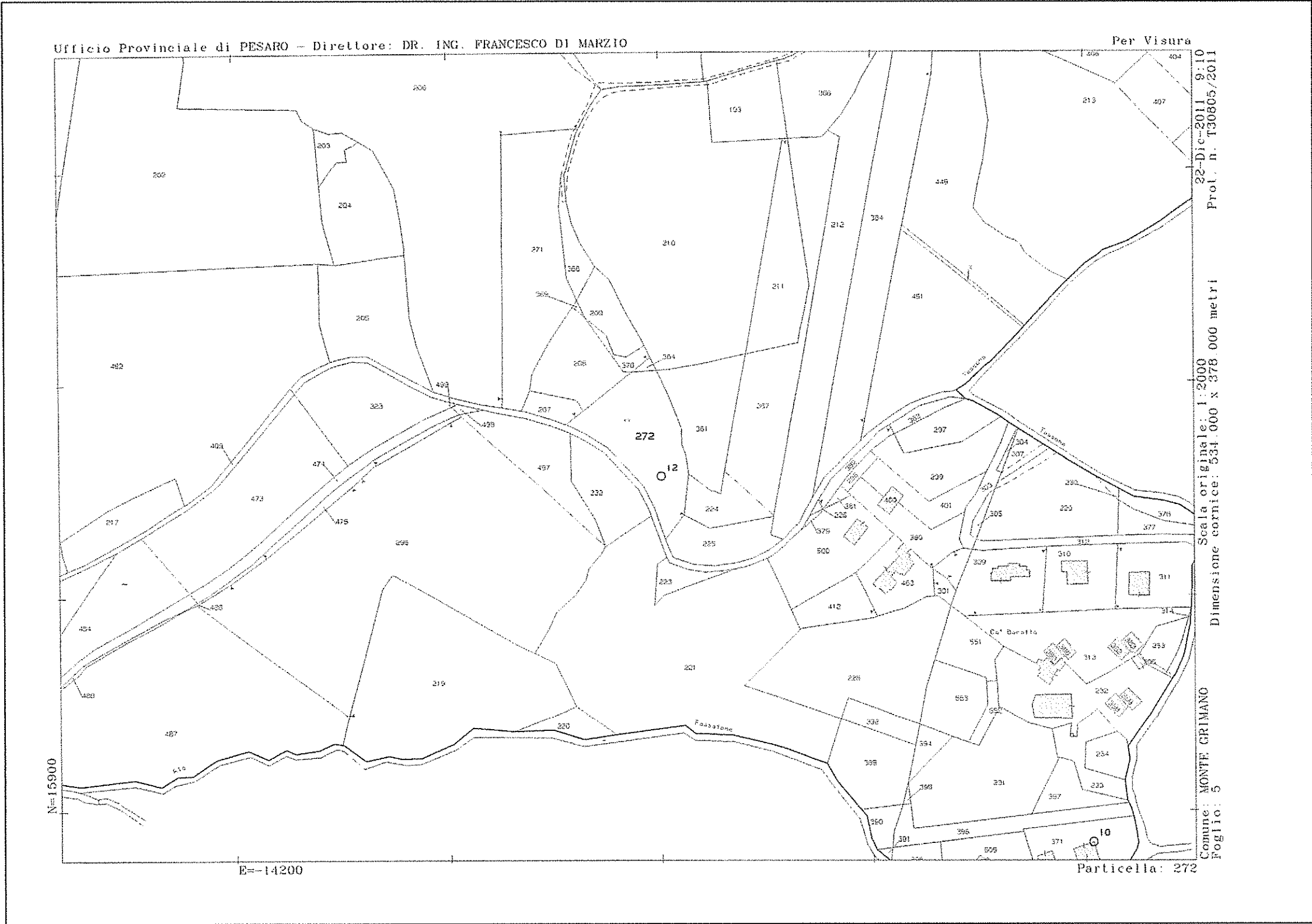


ALL RIGHTS RESERVED. This document is exclusive property of H3G S.p.A. which reserved all rights thereto. Therefore this document may not be copied, reproduced, bullefin or spread with any medium or used in any way, not even for experimental, without inscription authorization of the H3G S.p.A. and on request it must be promptly returned.

TUTTI I DIRITTI SONO RISERVATI. Questo documento è di proprietà esclusiva di H3G S.p.A. sul quale si riserva ogni diritto. Pertanto questo documento non può essere copiato, riprodotto, comunicato o divulgato con qualsiasi mezzo od usato in qualsiasi maniera, nemmeno per fini sperimentali, senza autorizzazione scritta della H3G S.p.A. e su richiesta esso dovrà essere prontamente restituito.

STRALCIO CATASTALE

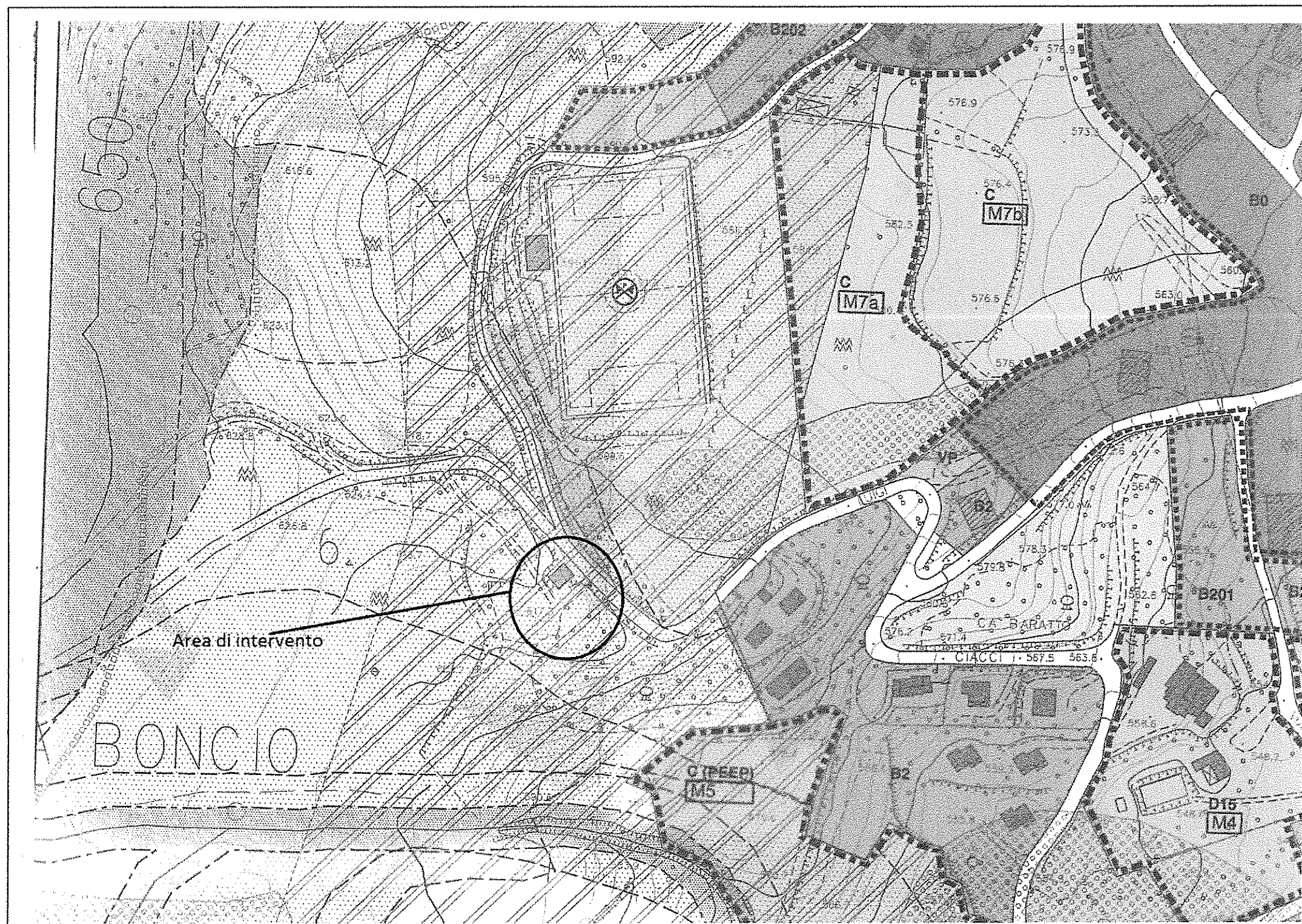


ERICSSON

**H3G**  
Mobile Multimedia Operator  
of Hutchison Wampoa limited

					2
					1
					0
B. Bottone	B. Bottone	B. Bottone	MONTE GRIMANO		
Approved	Checked	Draws	Description		Date
Engineering by BOTTONE		DATE 27-12-11	Title <b>Progetto per stazione radio base STRALCIO CATASTALE</b>		
Network Implementation		Designed by			
Radio-Frequency	Filename MONTE GRIMANO.dwg	Site Code 3713	Site Name MONTE GRIMANO		
Checked by	Approved by - date B. BOTTONE	Scale 1:5000	Edition 27-12-11	Formed paper A3	Sheet 1

# STRALCIO PRG - zona agricola -



ALL RIGHTS RESERVED. This document is exclusive property of H3G S.p.A. which reserved all rights thereto. Therefore this document may not be copied, reproduced, bulletin or spread with any medium or used in any way, not even for experimental, without inscription authorization of the H3G S.p.A. and on request it must be promptly returned.

TUTTI I DIRITTI SONO RISERVATI. Questo documento è di proprietà esclusiva di H3G S.p.A. sul quale si riserva ogni diritto. Pertanto questo documento non può essere copiato, riprodotto, comunicato o divulgato con qualsiasi mezzo od usato in qualsiasi maniera, nemmeno per fini sperimentali, senza autorizzazione scritta della H3G S.p.A. e su richiesta esso dovrà essere prontamente restituito.

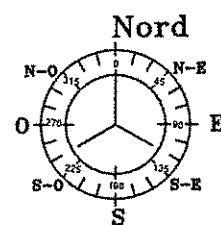
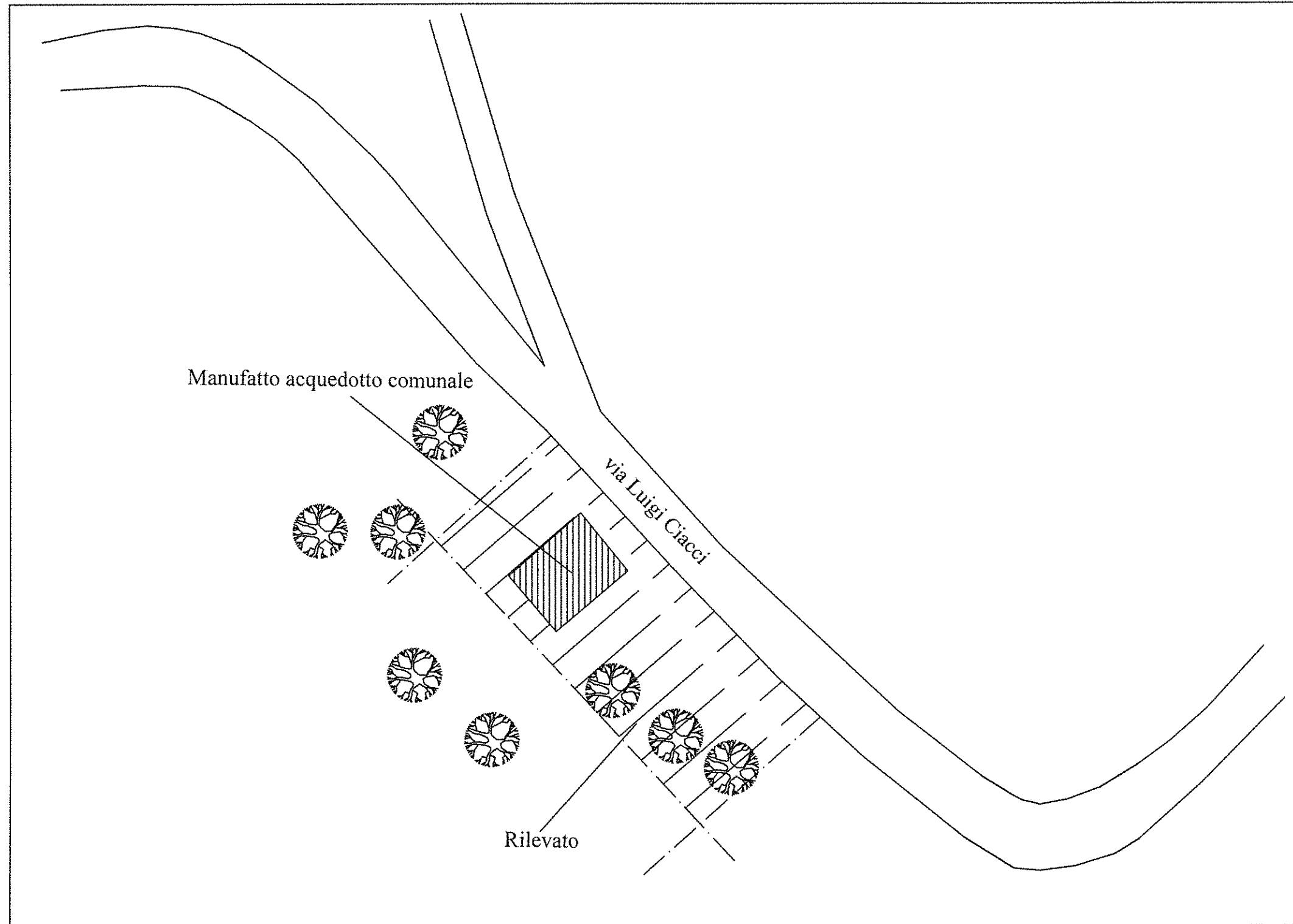
**ERICSSON**

**H3G**

Mobile Multimedia Operator  
of Hutchison Wampoa limited

					2
					1
B. Bottone	B. Bottone	B. Bottone	MONTE GRIMANO		0
Approved	Checked	Draws	Description	Date	Rev.
Engineering by BOTTONE	DATE 27-12-11	Title Progetto per stazione radio base STRALCIO PRG			
Network Implementation	Designed by				
Radio-Frequency	Filename MONTE GRIMANO.dwg	Site Code 3713	Site Name MONTE GRIMANO		
Checked by	Approved by - date B. BOTTONE	Scale 1:5000	Edition 27-12-11	Formed paper A3	Sheet 2

# PLANIMETRIA - ANTE OPERAM -

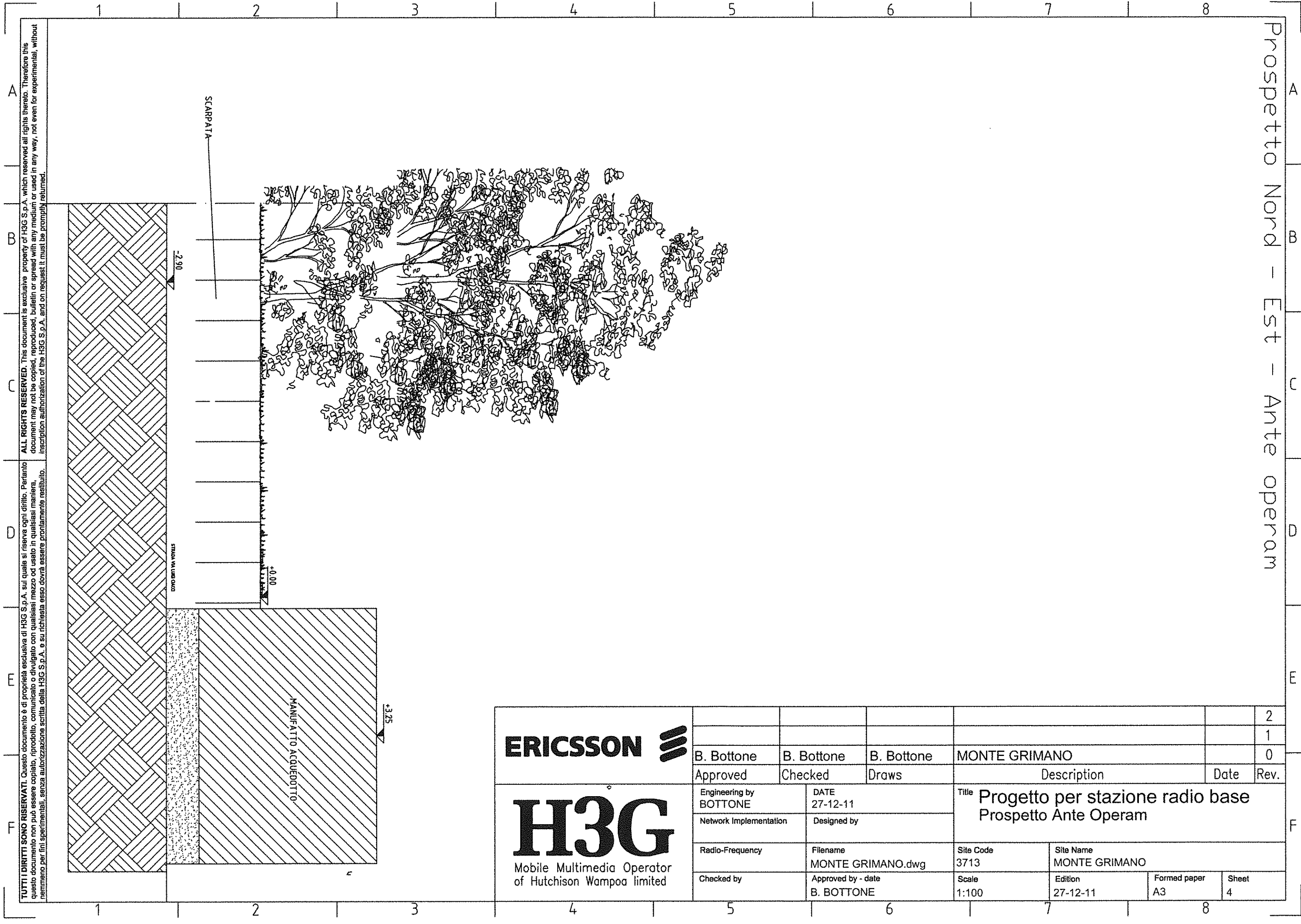


**ERICSSON**

**H3G**

Mobile Multimedia Operator  
of Hutchison Wampoa limited

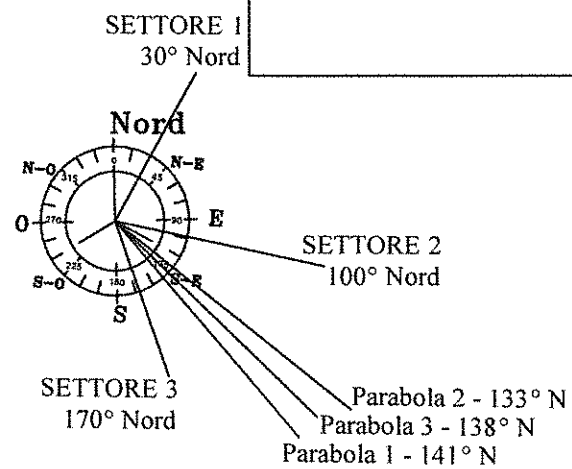
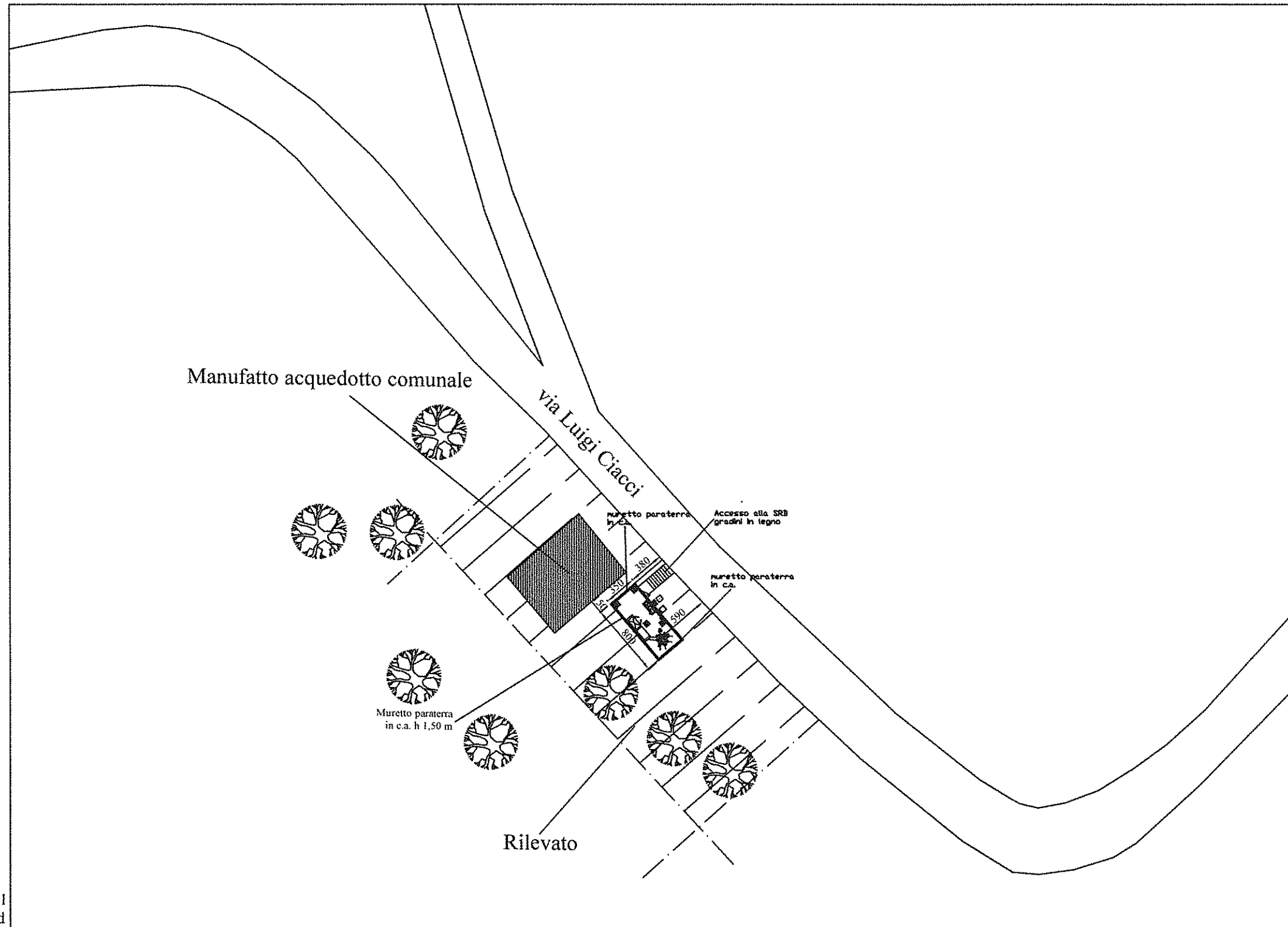
					2
					1
B. Bottone	B. Bottone	B. Bottone	MONTE GRIMANO		0
Approved	Checked	Draws	Description	Date	Rev.
Engineering by BOTTONE	DATE 27-12-11	Title Progetto per stazione radio base Planimetria Ante Operam			
Network Implementation	Designed by				
Radio-Frequency	Filename MONTE GRIMANO.dwg	Site Code 3713	Site Name MONTE GRIMANO		
Checked by	Approved by - date B. BOTTONE	Scale 1:5000	Edition 27-12-11	Formed paper A3	Sheet 3



<div>ERICSSON</div> <div>H3G</div> <div>Mobile Multimedia Operator of Hutchison Wampoa limited</div>						2
	B. Bottone	B. Bottone	B. Bottone	MONTE GRIMANO		1
	Approved	Checked	Draws	Description	Date	0
	Engineering by BOTTONE	DATE 27-12-11	Title Progetto per stazione radio base Prospetto Ante Operam			
	Network Implementation	Designed by				
	Radio-Frequency	Filename MONTE GRIMANO.dwg	Site Code 3713	Site Name MONTE GRIMANO		
	Checked by	Approved by - date B. BOTTONE	Scale 1:100	Edition 27-12-11	Formed paper A3	Sheet 4



# PLANIMETRIA - POST OPERAM -



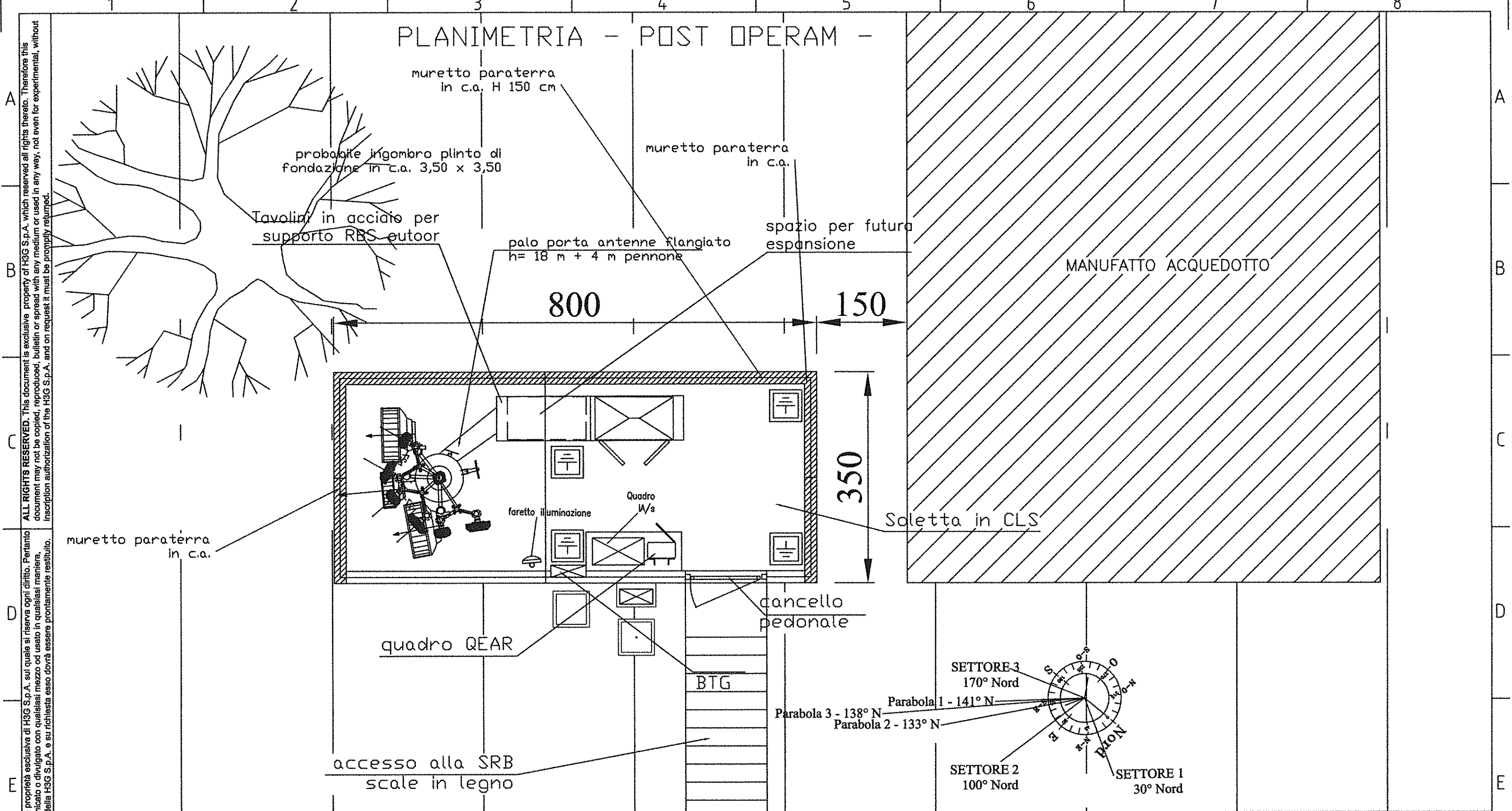
**ERICSSON**

**H3G**  
Mobile Multimedia Operator  
of Hutchison Wampoa limited

					2
					1
B. Bottone	B. Bottone	B. Bottone	MONTE GRIMANO		0
Approved	Checked	Draws	Description	Date	Rev.
Engineering by BOTTONE	DATE 27-12-11	Title <b>Progetto per stazione radio base Planimetria Post Operam</b>			
Network Implementation	Designed by				
Radio-Frequency	Filename MONTE GRIMANO.dwg	Site Code 3713	Site Name MONTE GRIMANO		
Checked by	Approved by - date B. BOTTONE	Scale 1:2000	Edition 27-12-11	Formed paper A3	Sheet 5

ALL RIGHTS RESERVED. This document is exclusive property of H3G S.p.A. which reserved all rights thereto. Therefore this document may not be copied, reproduced, bulletin or spread with any medium or used in any way, not even for experimental, without inscription authorization of the H3G S.p.A. and on request it must be promptly returned.

TUTTI I DIRITTI SONO RISERVATI. Questo documento è di proprietà esclusiva di H3G S.p.A. sul quale si riserva ogni diritto. Pertanto questo documento non può essere copiato, riprodotto, comunicato o divulgato con qualsiasi mezzo od usato in qualsiasi maniera, nemmeno per fini sperimentali, senza autorizzazione scritta della H3G S.p.A. e su richiesta esso dovrà essere prontamente restituito.



TUTTI I DIRITTI SONO RISERVATI. Questo documento è di proprietà esclusiva di H3G S.p.A. sul quale si riserva ogni diritto. Pertanto questo documento non può essere copiato, riprodotto, comunicato o divulgato in qualsiasi modo od uso in qualsiasi maniera, nemmeno per fini sperimentali, senza autorizzazione scritta della H3G S.p.A. e su richiesta esso dovrà essere prontamente restituito.

ALL RIGHTS RESERVED. This document is exclusive property of H3G S.p.A. which reserved all rights thereto. Therefore this document may not be copied, reproduced, bulletin or spread with any medium or used in any way, not even for experimental, without inscription authorization of the H3G S.p.A. and on request it must be promptly returned.

VIA LUIGI CIACCI

ERICSSON

H3G

Mobile Multimedia Operator of Hutchison Wampoa limited

					2
					1
B. Bottone	B. Bottone	B. Bottone	MONTE GRIMANO		0
Approved	Checked	Draws	Description	Date	Rev.
Engineering by BOTTONE	DATE 27-12-11		Title Progetto per stazione radio base Pianta Post Operam		
Network Implementation		Designed by			
Radio-Frequency	Filename MONTE GRIMANO.dwg	Site Code 3713	Site Name MONTE GRIMANO		
Checked by	Approved by - date B. BOTTONE	Scale 1:50	Edition 27-12-11	Formed paper A3	Sheet 6

1

2

3

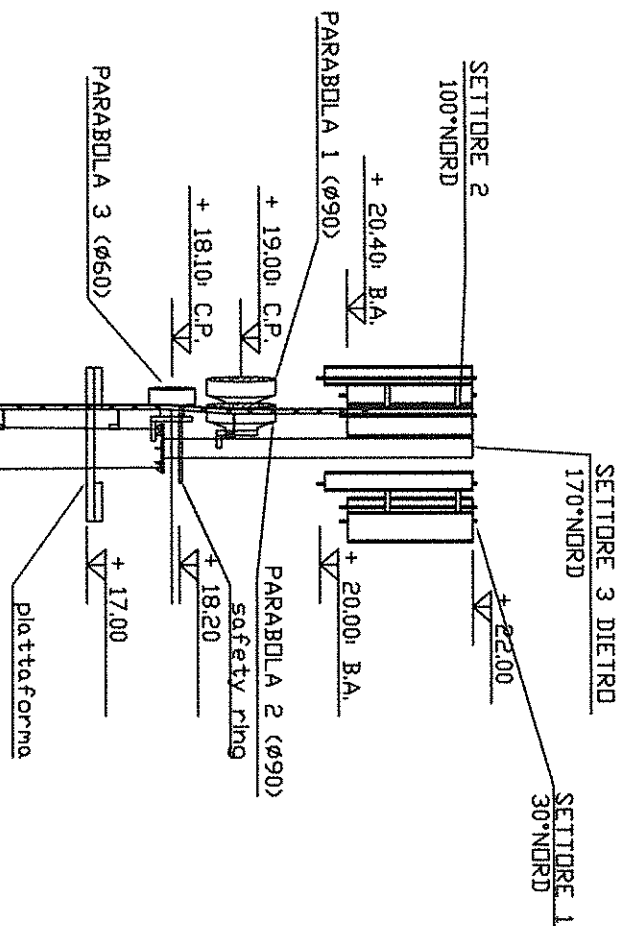
4

5

6

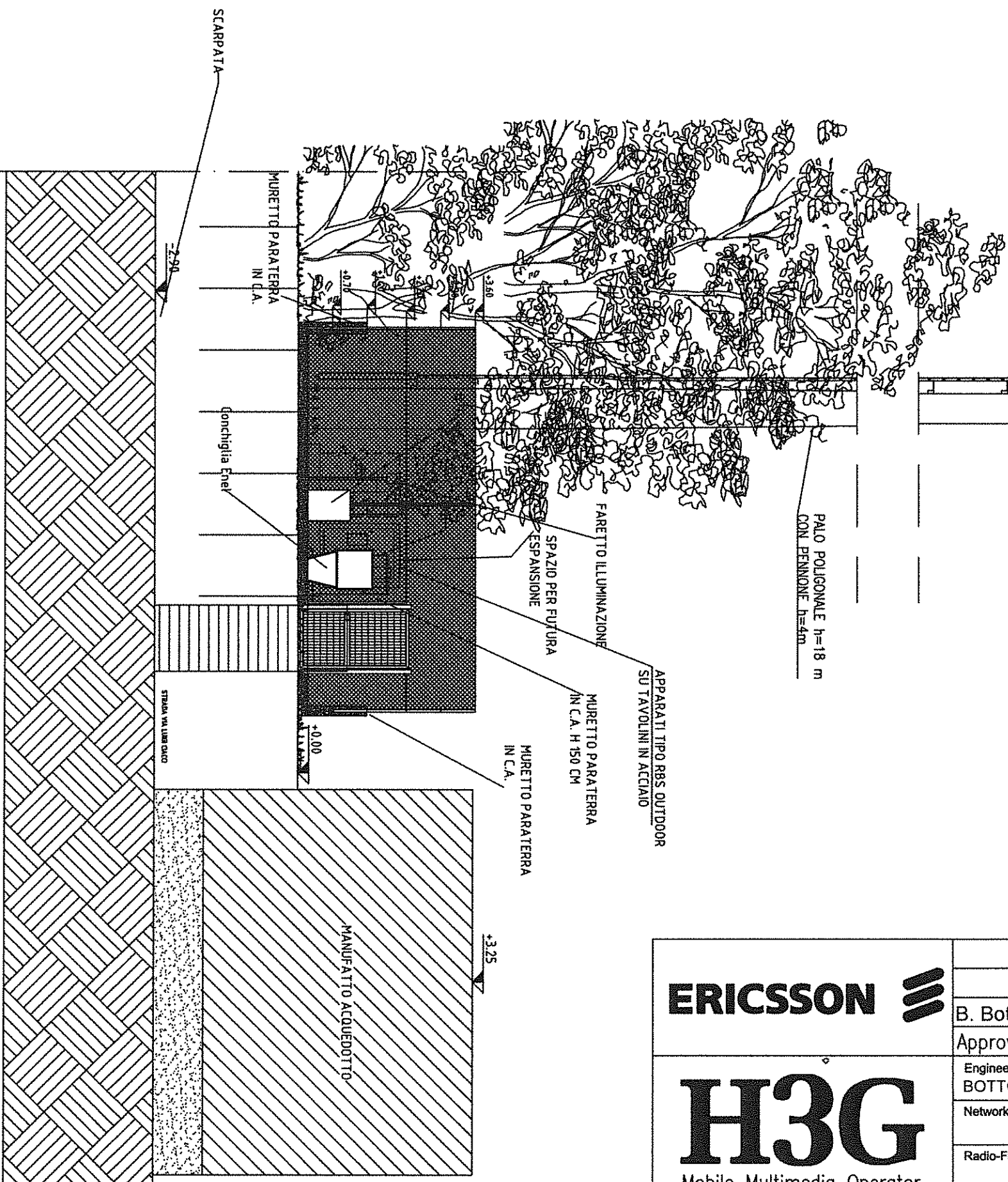
7

8



SETTORE	ORIENT	BASE ANTENNA	DIMENSIONI ANTENNA	TIPO ANTENNA
1	30°	20.40m	1641x403x133mm	CMA-BDHL/6520/21
2	100°	20.40m	1933x261x146mm	K742265x02
3	170°	20.40m	1641x403x133mm	CMA-BDHL/6520/21
		20.40m	1933x261x146mm	K742265x02
		20.40m	1641x403x133mm	CMA-BDHL/6520/21

NUMERO	DIAMETRO	CENTRO PARABOLA	DIREZIONE
1	90	19.00 m	141°
2	80	19.00 m	133°
3	60	18.10 m	136°



<b>ERICSSON</b>		<b>H3G</b> Mobile Multimedia Operator of Hutchison Wampoa limited	
B. Bottone Approved	B. Bottone Checked	B. Bottone Draws	DATE 27-12-11 Designed by
Engineering by BOTTONE		Radio-Frequency	
Network Implementation		Filename MONTE GRIMANO.dwg	
Checked by		Approved by - date B. BOTTONE	
Title Progetto per stazione radio base Prospetto Post Operam		Site Code 3713	
Description		Site Name MONTE GRIMANO	
Date		Edition 27-12-11	
Rev.		Formed paper A3	
2		Sheet 7	